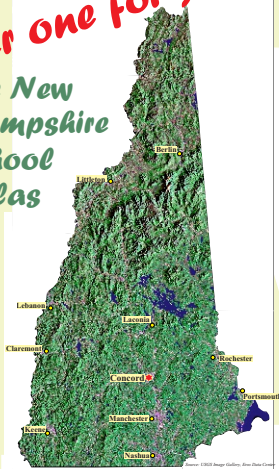


Order one for your library also!

The New Hampshire School Atlas

The New Hampshire School Atlas



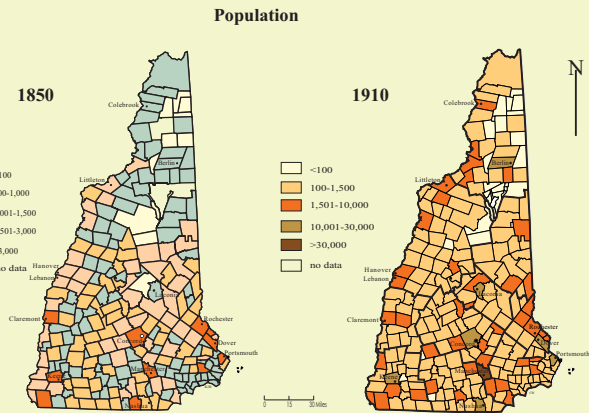
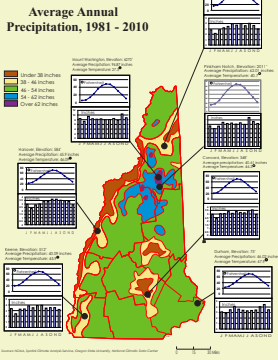
This unique school atlas of New Hampshire offers a spatial perspective of the state and helps teachers to present and students to understand the information taught in Social Studies classes. While it follows the "Standards" for the 4th Grade it can also be used in other grades. The atlas offers a vivid geographic portrait of the state of New Hampshire. Similar atlases were produced for, Vermont, Rhode Island, Massachusetts, Connecticut (<http://nhga.net>) Maine and New York (<http://sites.keene.edu/schoolatlas>). These atlases are being successfully used in the elementary schools and libraries.

The Atlas is available in book form (\$10.00) and on CD for Smart, Promethean or Polyvision - Eno Board (\$29.00). If used on several computers the cost is \$29.00 for the first license and an additional \$3.00 per computer if used in the same school.

Contents

- New Hampshire Facts
 - Location of New Hampshire Counties of New Hampshire
 - Landform Regions
 - Precipitation
 - Native American Tribes
 - Major Rivers and Watersheds
 - Early Industries
 - Railroads
 - First Settlements and Counties
 - Tourism Regions
 - Historic State Parks
 - Major Agricultural Products
 - Diversity
 - U.S. Diversity
 - Population of 1790, 1850, 1910, 1970, 2010
 - Major Highways
 - Statistical Information
- The atlas has 28 pages of maps, statistical information and pictures.

NH Geographic Alliance
Lara Bryant
229 Main Street
Keene, NH 03435-2001
603 358 25
lbryant1@keene.edu
www.nhga.net



Cost:
\$10.00 per atlas; more than 30 atlases \$8.00 per atlas. \$29.00 for one CD for Promethean, Smart Board/Polyvision-Eno Board individual licence; additional licence is \$3.00 each.
Orders can be sent via snail mail or email: kbayr@keene.edu. POs are being accepted. Sorry, no credit cards.
Shipping and Handling: One atlas \$2.50, two to five \$4.00, six to 10 \$8.00, 11 to 15 \$11.00, 16 to 50 \$ 13.00. For larger quantities calculate the cost using the above figures. The shipping cost for the CD is \$6.00.
Free lesson plans are available for the atlas on the website: www.nhga.net

Cut _____

Order Form Ship to: Name: _____
Address: _____
City: _____ State: _____ Zip Code: _____

Date	Order # or PO	Terms (30 Days)			Total
Quantity		Regular			
Books	NH Atlas	\$10.00	Discounted	\$8.00 for 30 or more Atlases	
and/or					S&H
CD	NH Atlas	\$29.00	Additional License	\$3.00	Quantity
					S&H
					Balance Due

Make checks payable to **NH Geographic Alliance** and send to NH Geographic Alliance, 229 Main Street, Keene, NH 03435-2001.